





**South Lethbridge  
Elementary School  
Boundaries  
(Grades K to 5)**




March 2021

**Schools**

-  1 - Senator Buchanan
-  2 - Galbraith
-  3 - Park Meadows
-  4 - Westminster
-  5 - Fleetwood-Bawden
-  6 - General Stewart
-  7 - Lakeview
-  8 - Dr. Robert Plaxton
-  9 - Mike Mountain Horse
-  10 - Nicholas Sheran
-  11 - Coalbanks
-  12 - Dr. Probe

Note: École Agnes Davidson Elementary School, Lethbridge Christian School, and Immanuel Christian Elementary School boundaries cover the entire City of Lethbridge.

**Map Legend**

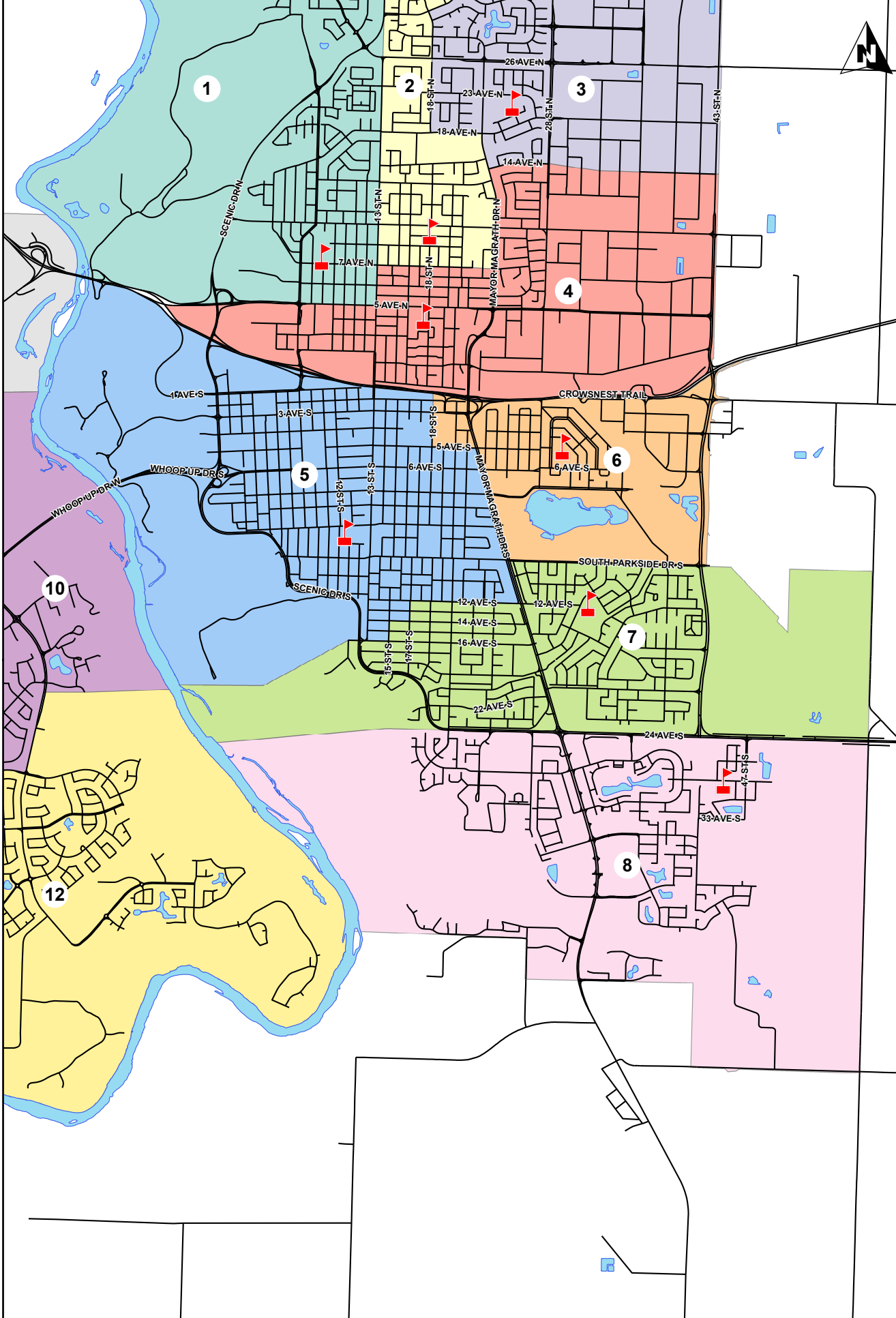
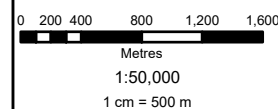
-  Elementary School
-  Lethbridge Street Network
-  Water Body

Map Drawn By:  
Ventus Geospatial Inc.

**Spatial Reference**

Coordinate System:  
NAD 1983 UTM Zone 12N  
Projection:  
Transverse Mercator  
Datum:  
North American 1983

**Map Scale**



Lethbridge School Division takes pride in the breadth of its programs, the expertise of its staff, and the quality of its facilities in 24 schools, and a number of outreach facilities throughout the city. Our schools have a grade structure comprised of Kindergarten to Grade 5 students in elementary schools, Grade 6 to Grade 8 students in middle schools, and Grade 9 to Grade 12 students in high schools.