




**West Lethbridge  
High School  
Boundaries  
(Grades 9 to 12)**




March 2021

**Schools**

-  1 - Winston Churchill
-  2 - LCI
-  3 - Chinook

Note: Immanuel Christian Secondary School and Victoria Park High school boundaries cover the entire City of Lethbridge.

**Map Legend**

-  High School
-  Lethbridge Street Network
-  Water Body

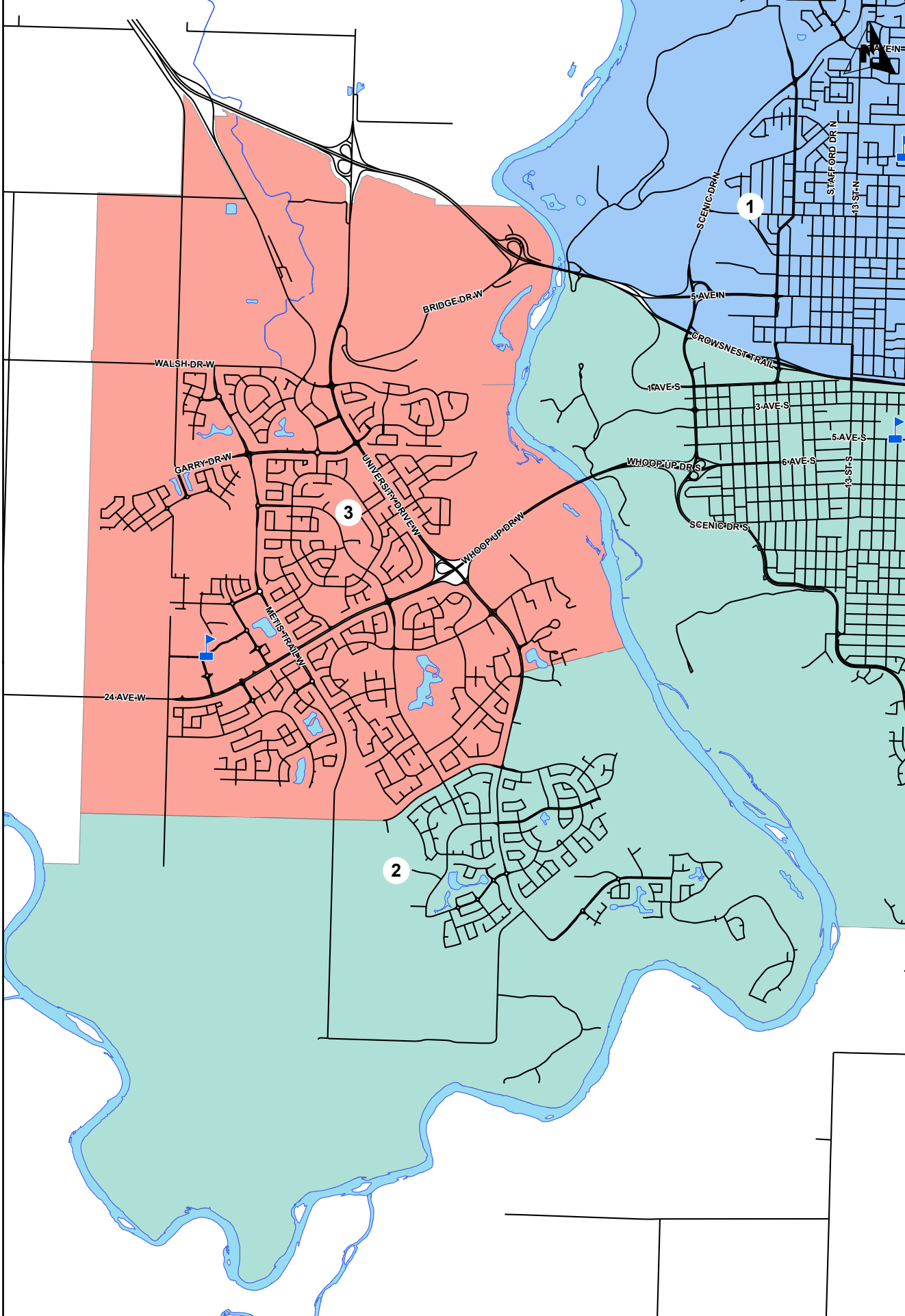
Map Drawn By:  
Ventus Geospatial Inc.

**Spatial Reference**

Coordinate System:  
NAD 1983 UTM Zone 12N  
Projection:  
Transverse Mercator  
Datum:  
North American 1983

**Map Scale**

0 200 400 800 1,200 1,600  
Metres  
1:50,000  
1 cm = 500 m



Lethbridge School Division takes pride in the breadth of its programs, the expertise of its staff, and the quality of its facilities in 24 schools, and a number of outreach facilities throughout the city. Our schools have a grade structure comprised of Kindergarten to Grade 5 students in elementary schools, Grade 6 to Grade 8 students in middle schools, and Grade 9 to Grade 12 students in high schools.